


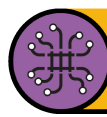





# Legend

-  Sale Area  $\approx 2787\text{m}^2$
-  Freehold Ownership
-  Bridge (Rail over Road)



		Asset Information Services			
<b>Landinformation</b>					
<b>HARPENDEAN MEADOW WALK</b>					
<b>SALE PLAN</b>					
Drawing No:	0330727 - 5	Rev:			
Date:	29 Aug 2023	Drawn By:	CF		
Coordinates		513,806 214,089			
© Crown copyright and database rights 2023. Ordnance Survey 0100040692					